











## Hays Hall Parking Directions

<p>Arriving in Oneonta on Interstate  or State Route . Use exit 15 from east or west on 88. Follow Lettis Hwy. in to Oneonta from 28.</p>	 James F. Lettis Hwy.
<p>Lettis Highway becomes Maple Street at intersection. Continue straight up maple through light.</p>	 Maple St.
<p>Turn left on Center Street at light. Follow Center Street to end at the painted wall.</p>	 Center St.
<p>Turn Right on West Street and continue up the hill.</p>	 West St.
<p>Turn Right at the college sign on Ravine Parkway. Continue through campus and to the top of the hill.</p>	 Ravine PKWY.
<p>Bear Right on Bugbee Road at the intersection. Follow Bugbee past Hunt Union.</p>	 Bugbee Rd
<p>Turn Right into the Hays parking lot just past the intersection at West Dorm Drive.</p>	 
<p>Arrive at Hulbert Hall. Orientation staff will provide directions for parking and unloading.</p>	